



Kirkendall Neighbourhood 2016 Demographic Data

Kirkendall Neighbourhood 2016 Demographic Data

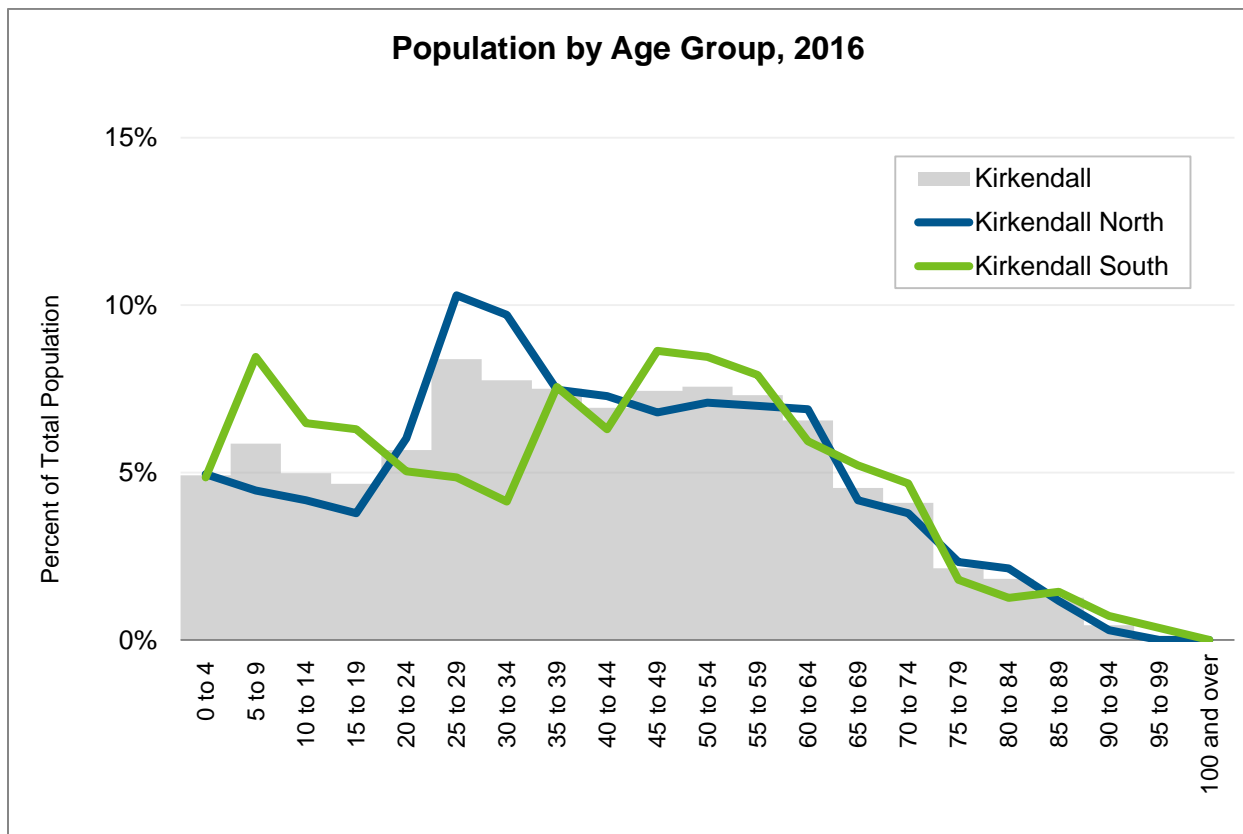
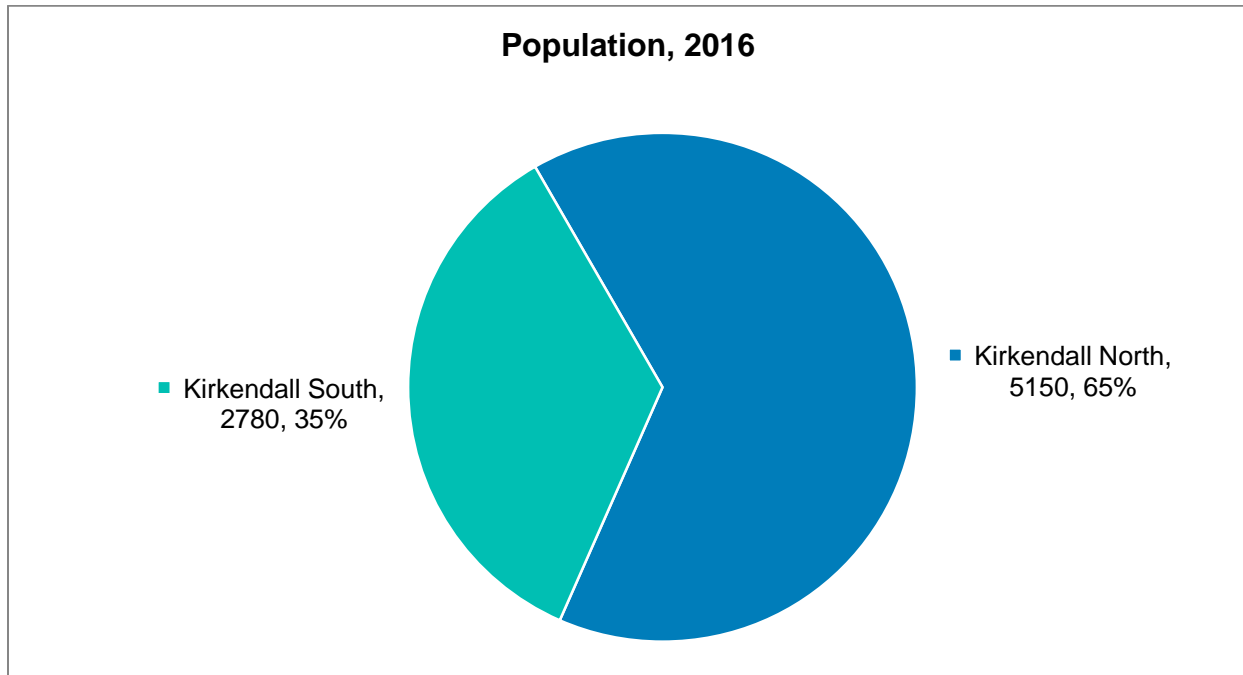
This document contains demographic data from the 2016 Census for the Kirkendall Neighbourhood that is comprised of Kirkendall North and Kirkendall South as shown in the map below.



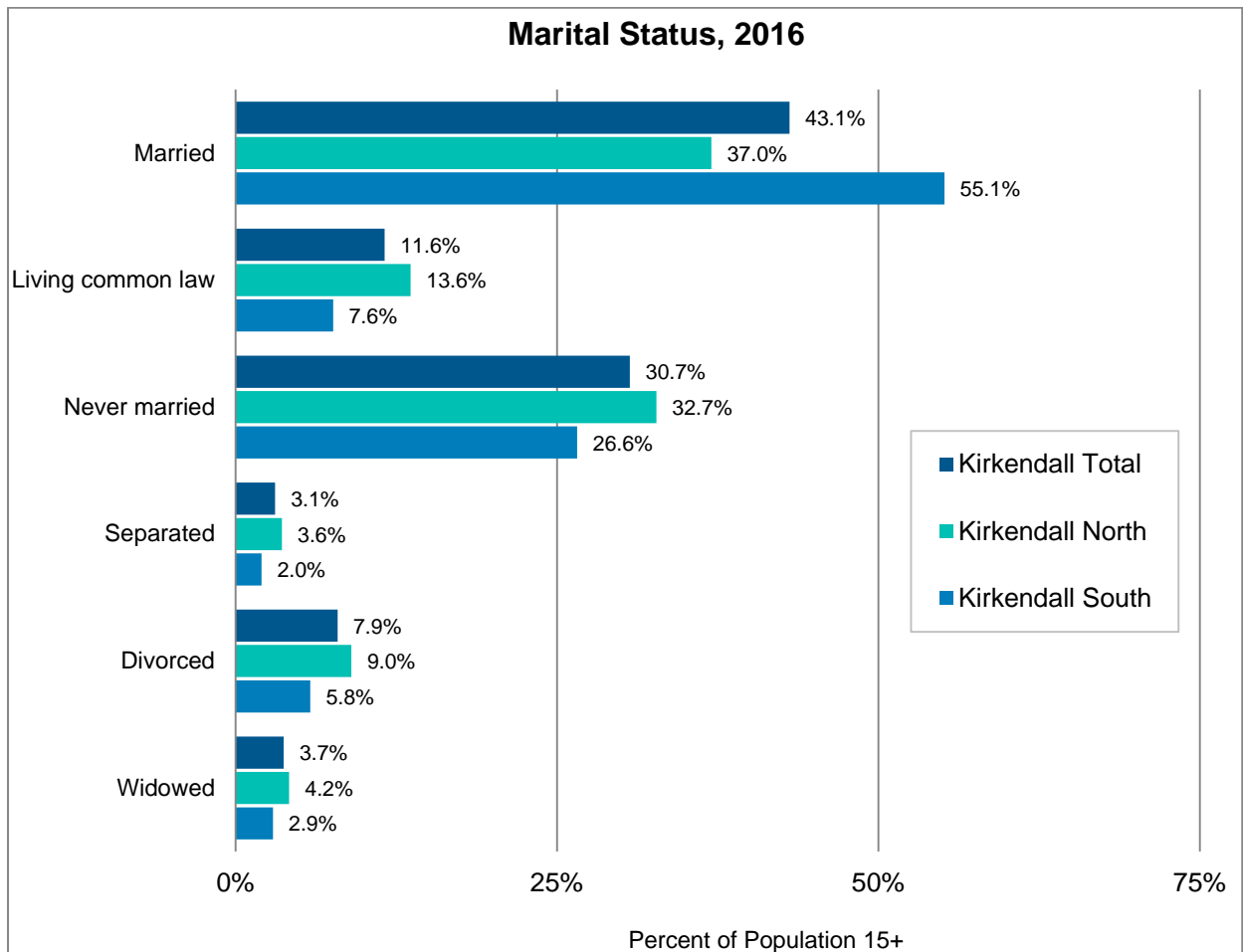
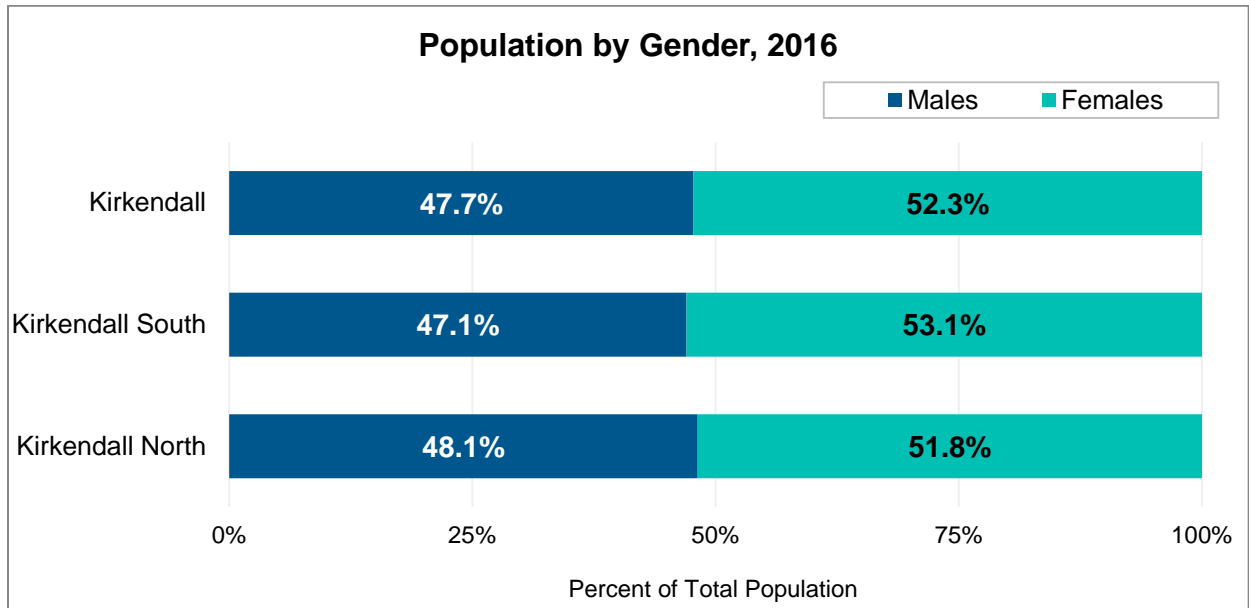
All data in this document is based on custom tabulations of Statistic Canada's 2016 Census data obtained by the City of Hamilton as a consortium member of the Canadian Council on Social Development's Community Data Program.

Kirkendall Neighbourhood 2016 Demographic Data

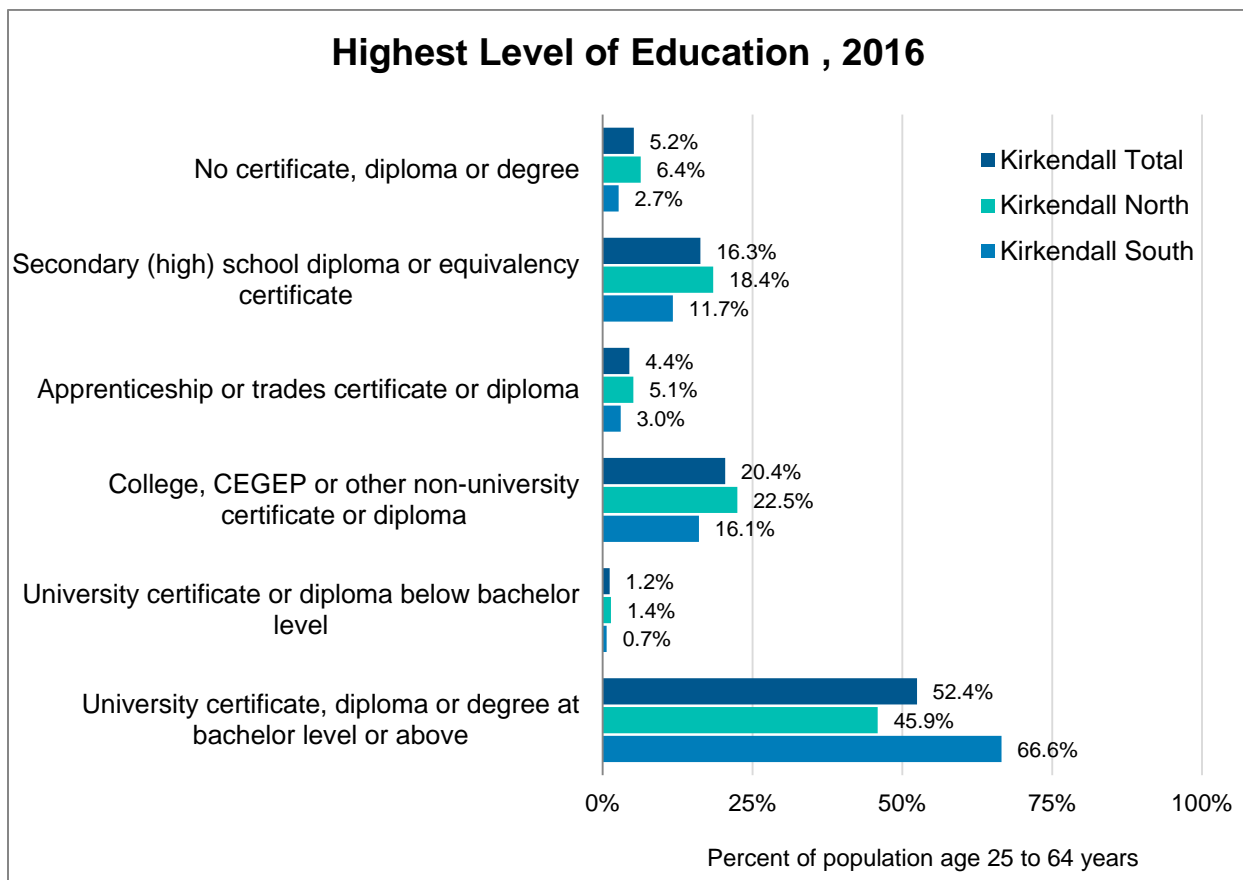
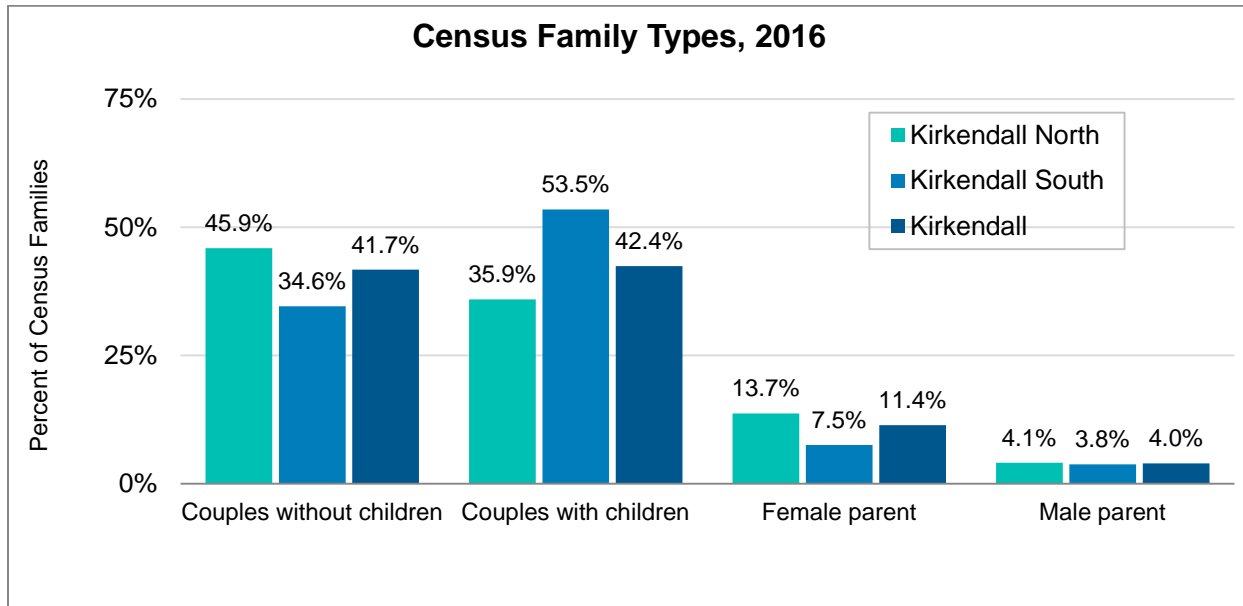
In 2016, the total population in the Kirkendall neighbourhood was 7,930.



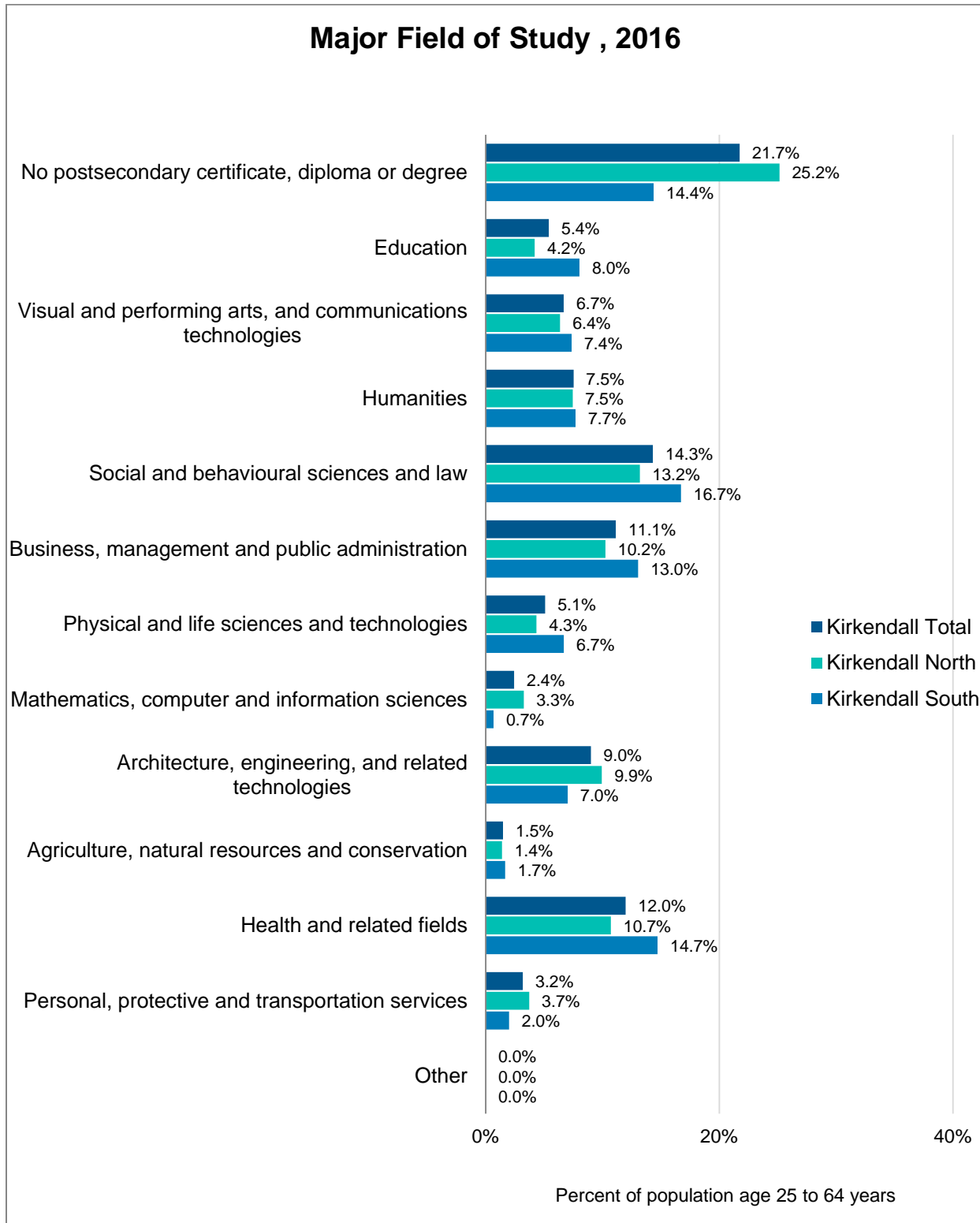
Kirkendall Neighbourhood 2016 Demographic Data



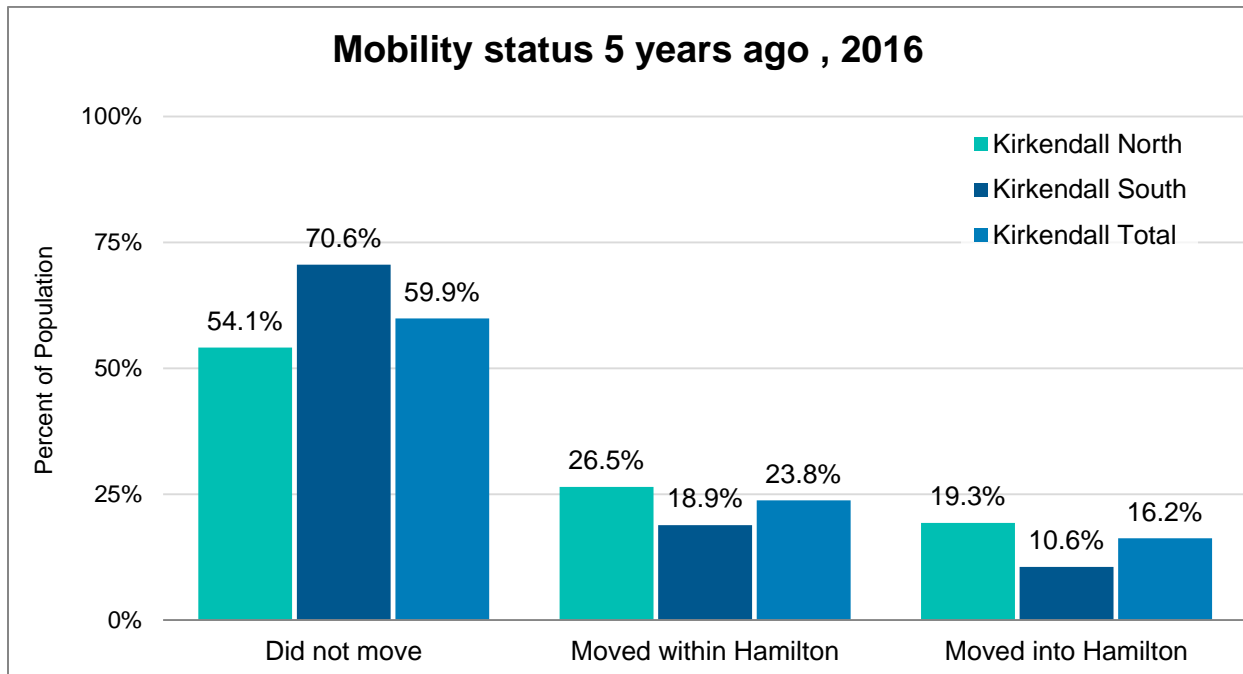
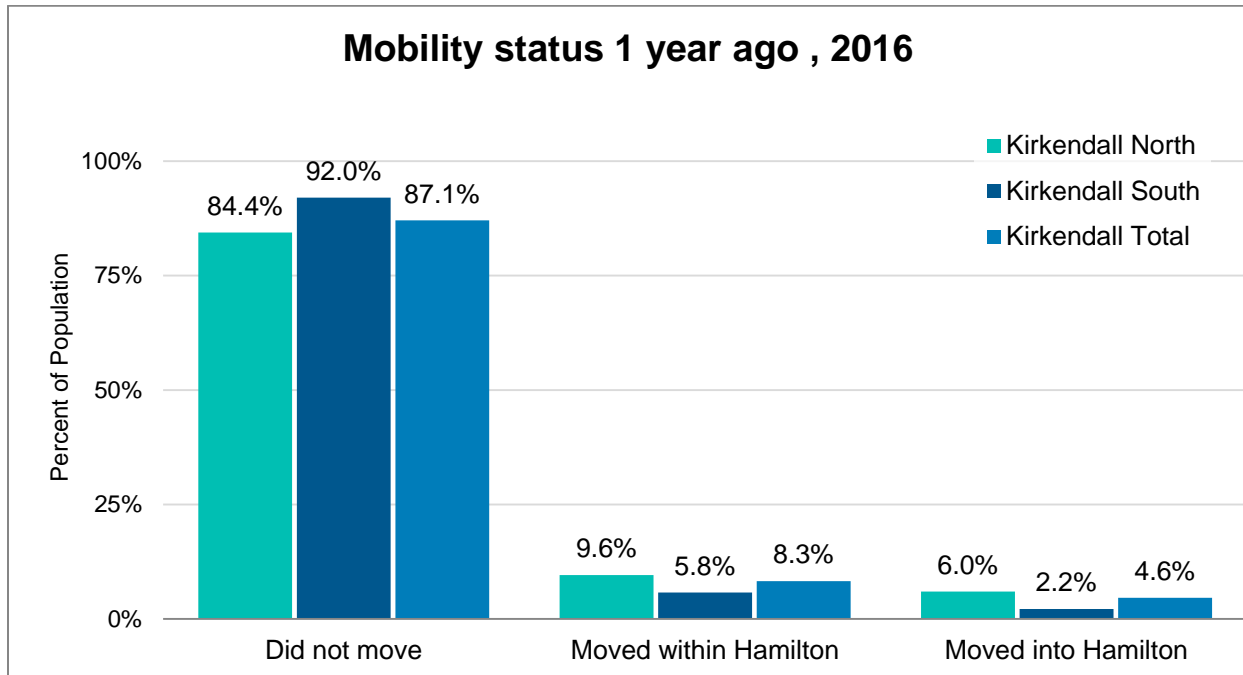
Kirkendall Neighbourhood 2016 Demographic Data



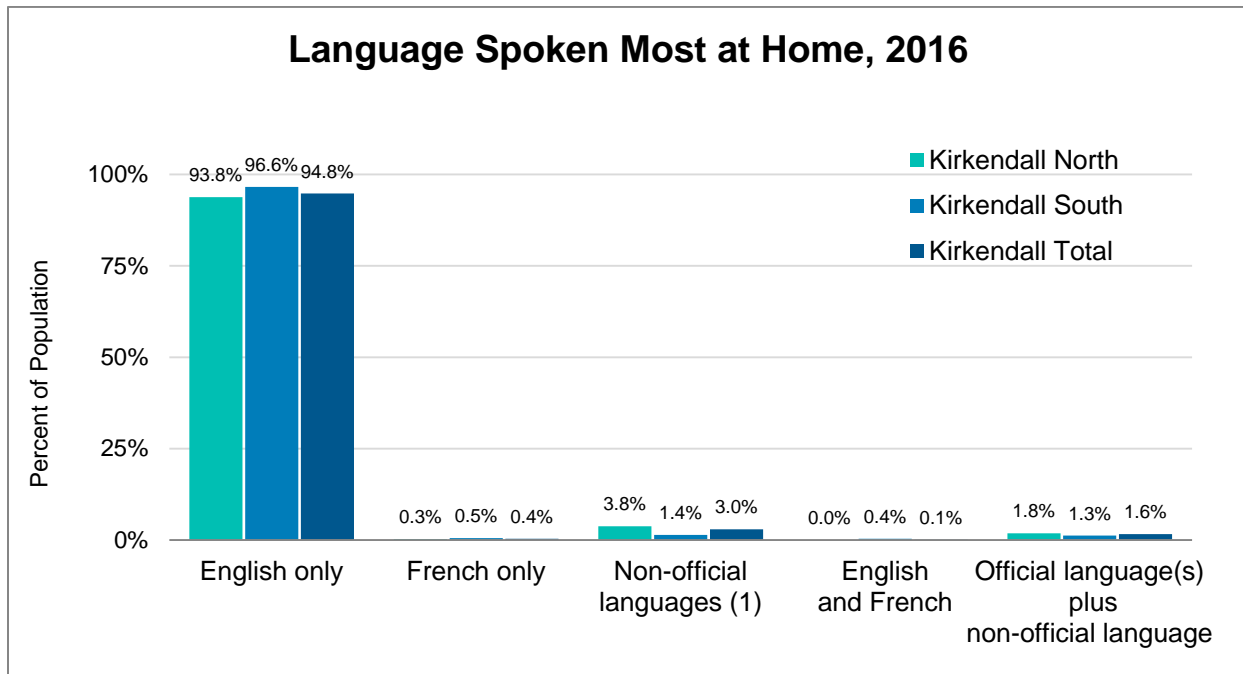
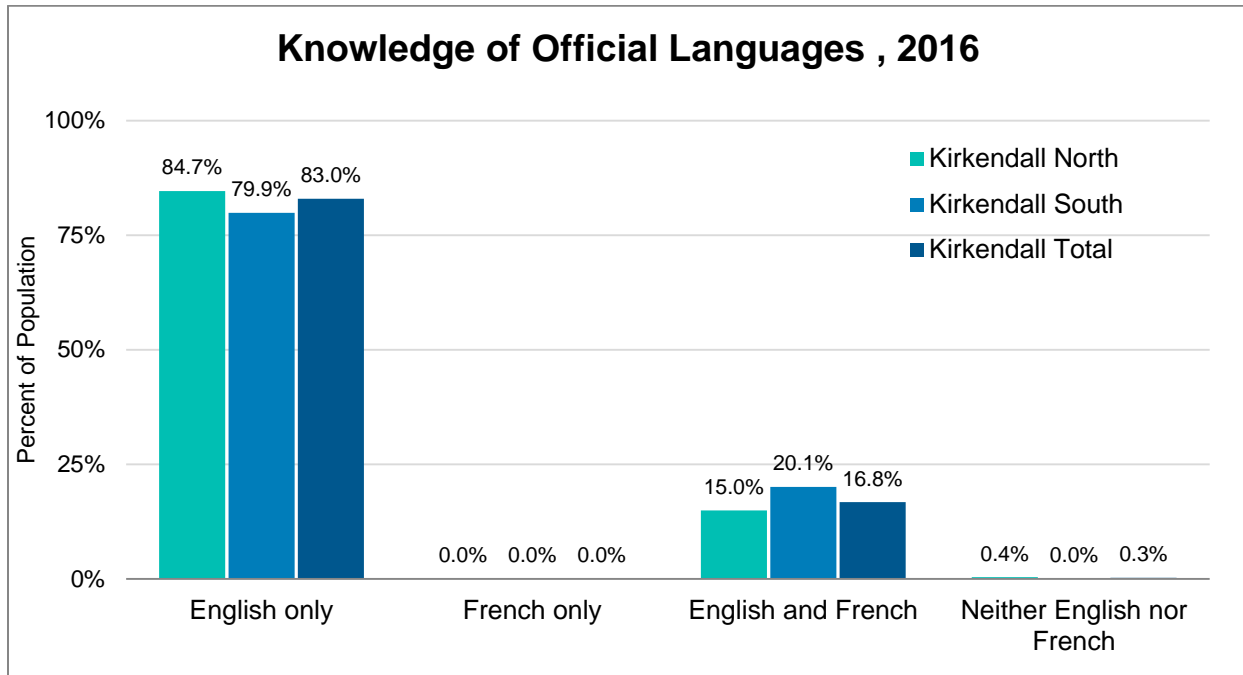
Kirkendall Neighbourhood 2016 Demographic Data



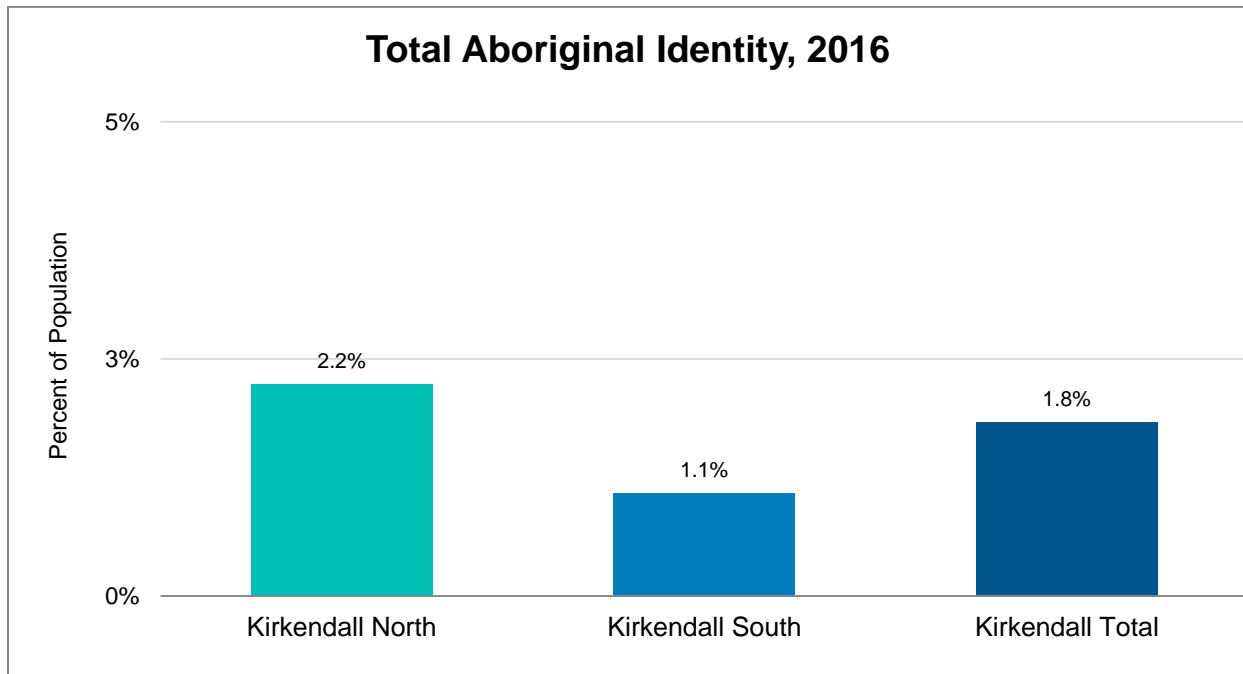
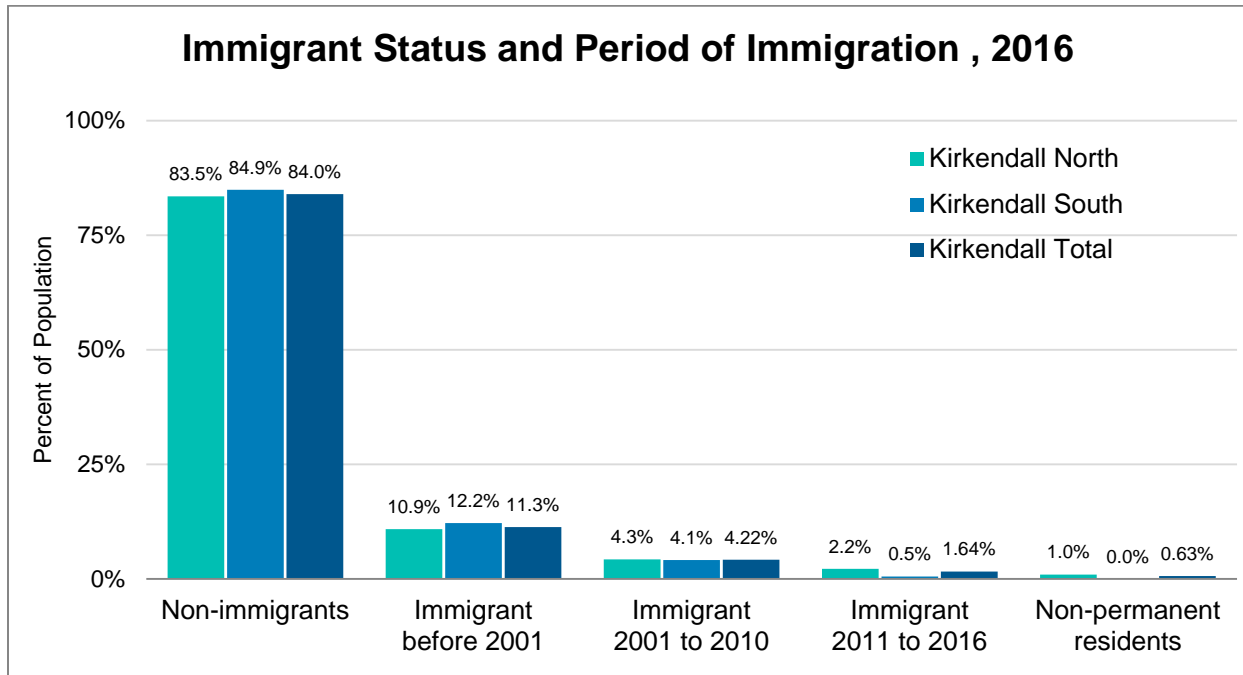
Kirkendall Neighbourhood 2016 Demographic Data



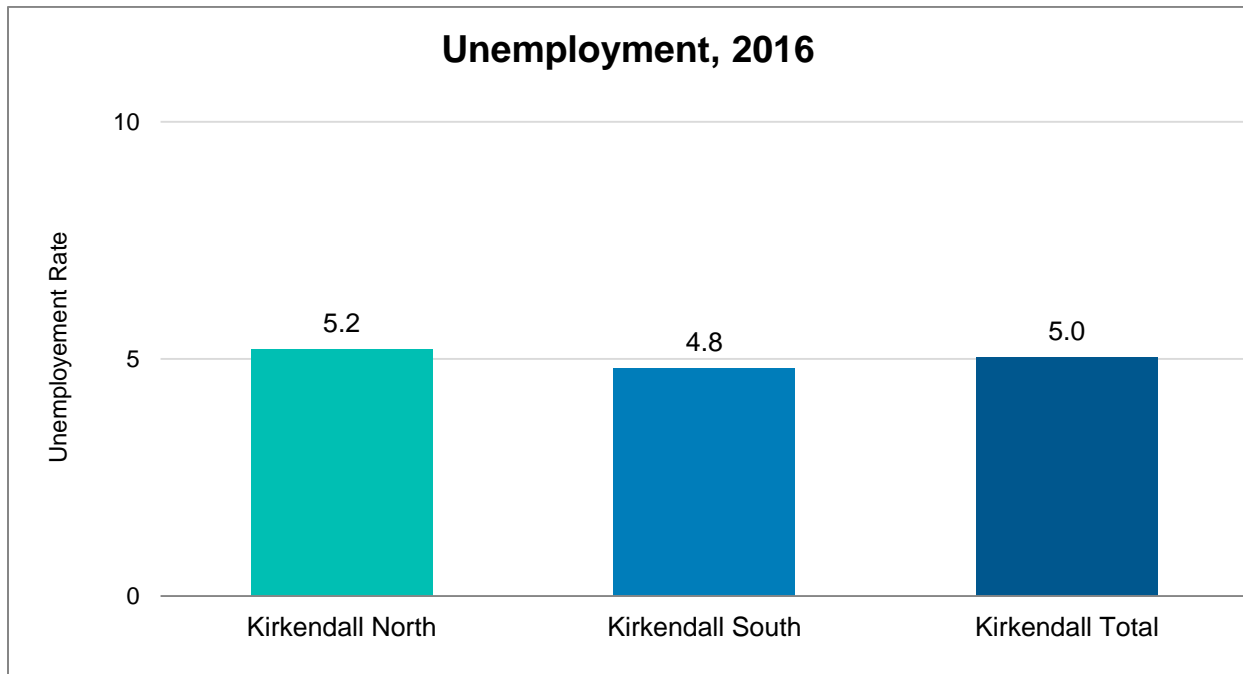
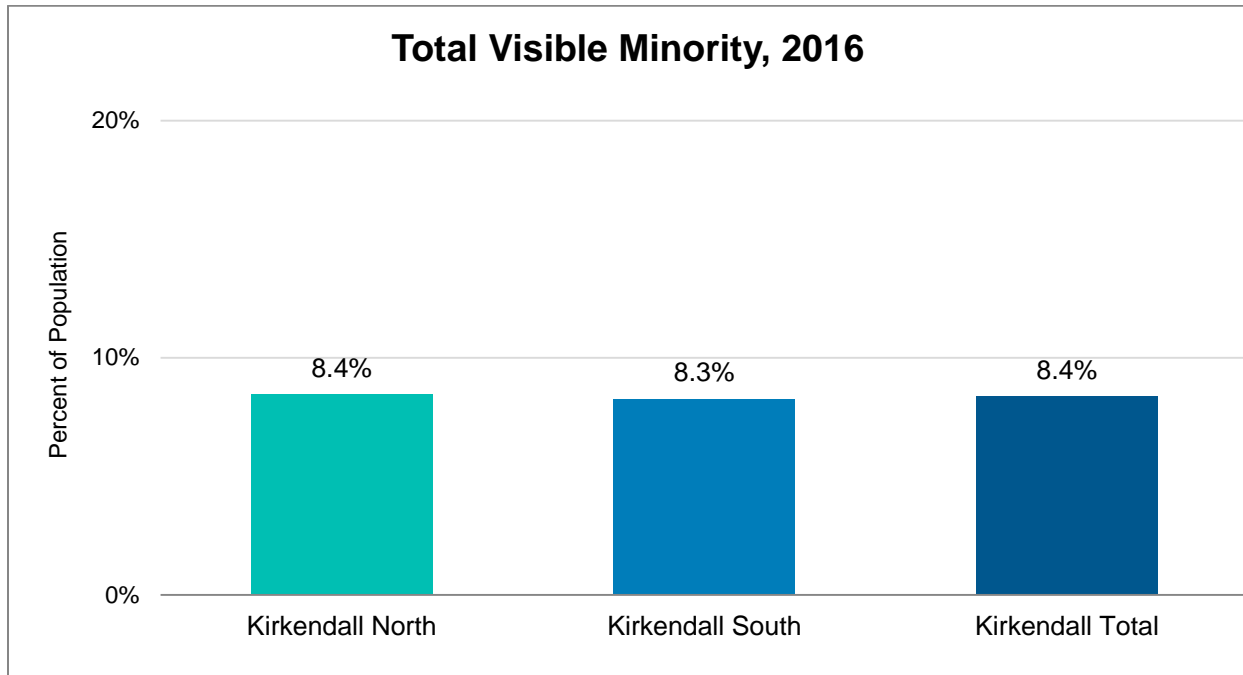
Kirkendall Neighbourhood 2016 Demographic Data



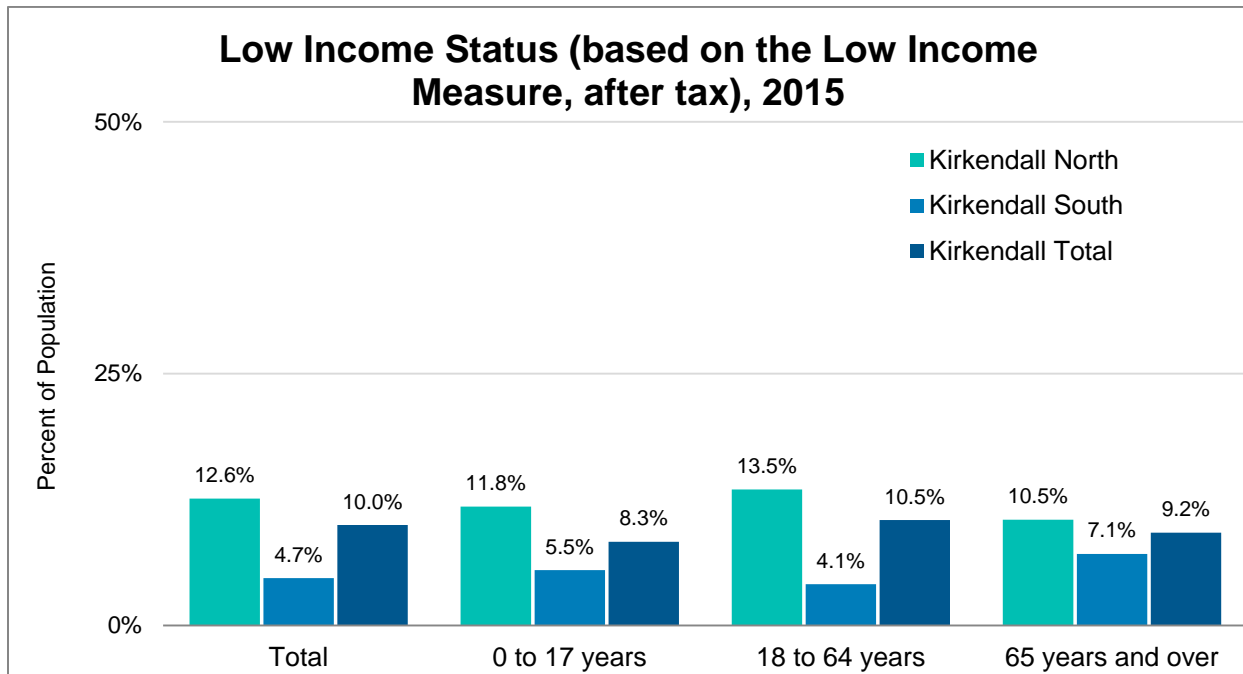
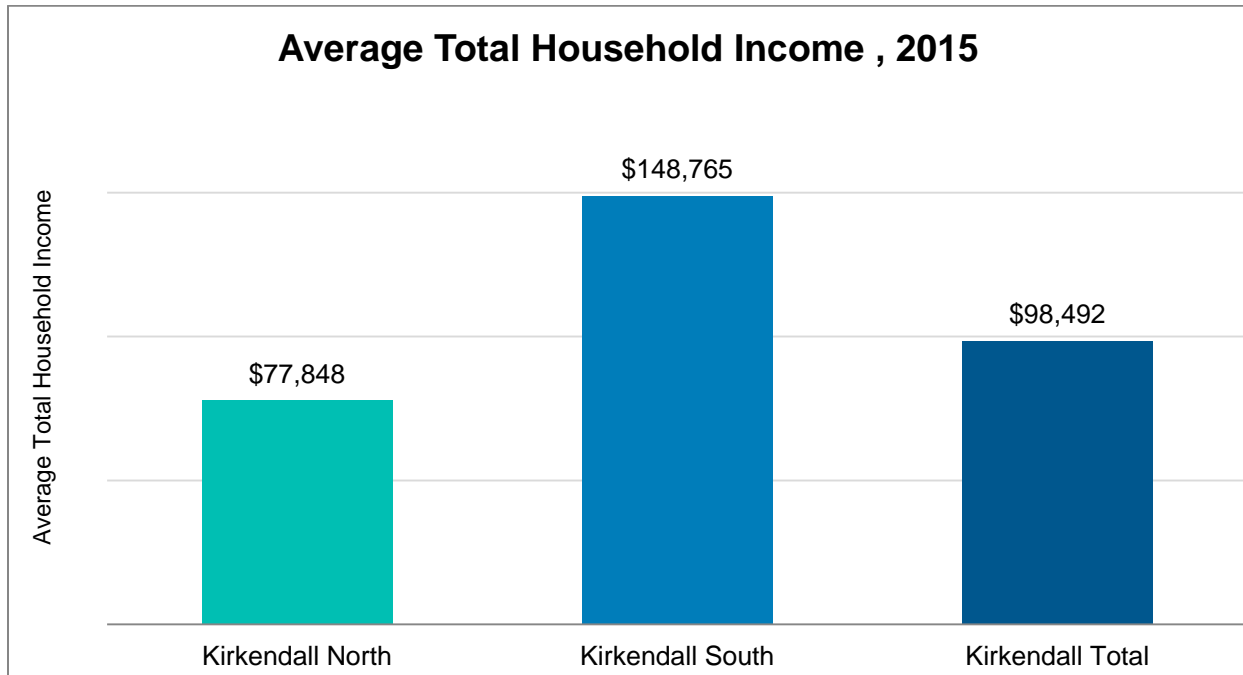
Kirkendall Neighbourhood 2016 Demographic Data



Kirkendall Neighbourhood 2016 Demographic Data



Kirkendall Neighbourhood 2016 Demographic Data



Kirkendall Neighbourhood 2016 Demographic Data

